

# MONTENEGRO

BUDVA BEACHES

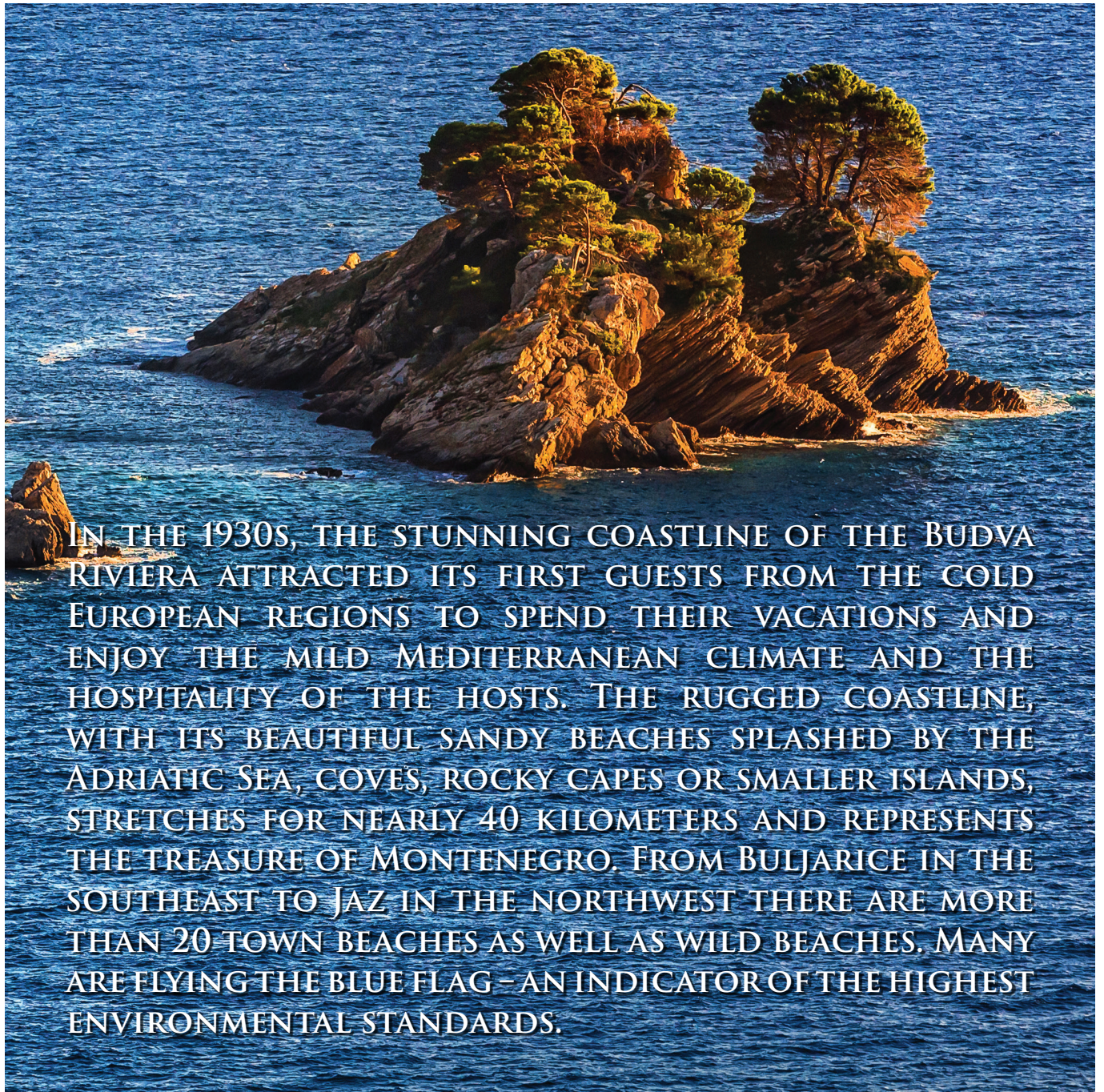


*Budva*









IN THE 1930s, THE STUNNING COASTLINE OF THE BUDVA RIVIERA ATTRACTED ITS FIRST GUESTS FROM THE COLD EUROPEAN REGIONS TO SPEND THEIR VACATIONS AND ENJOY THE MILD MEDITERRANEAN CLIMATE AND THE HOSPITALITY OF THE HOSTS. THE RUGGED COASTLINE, WITH ITS BEAUTIFUL SANDY BEACHES SPLASHED BY THE ADRIATIC SEA, COVES, ROCKY CAPES OR SMALLER ISLANDS, STRETCHES FOR NEARLY 40 KILOMETERS AND REPRESENTS THE TREASURE OF MONTENEGRO. FROM BULJARICE IN THE SOUTHEAST TO JAZ IN THE NORTHWEST THERE ARE MORE THAN 20 TOWN BEACHES AS WELL AS WILD BEACHES. MANY ARE FLYING THE BLUE FLAG - AN INDICATOR OF THE HIGHEST ENVIRONMENTAL STANDARDS.





# JAZ BEACH

JAZ IS ONE OF THE MOST POPULAR BUDVA BEACHES, 4 KM FROM BUDVA, VISITED BY NUMEROUS VISITORS FROM KOTOR AND TIVAT. THIS PEBBLY AND SANDY BEACH CONSISTS OF TWO PARTS, WITH A TOTAL LENGTH OF APPROX. 1,200 M. IN THE BEAUTIFUL SHADE OF ITS HINTERLAND, THERE IS A LARGE PARKING LOT, CAR CAMP AND A CONCERT VENUE WHERE GREAT STARS, SUCH AS ROLLING STONES, MADONNA AND LENNY KRAVITZ PERFORMED. LONELY PLANET, THE WORLD'S TRAVEL GUIDE, DECLARED JAZ THE BEST EUROPEAN BEACH.







# MALAYA BEACH

WALKING ALONG JAZ BEACH, TOWARDS BUDVA, YOU WILL COME ACROSS MALAYA, A BEACH IN A HIDDEN COVE, PARTLY SANDY, MOSTLY ROCKY. IT IS SURROUNDED BY ROCKS, WHICH IN ADDITION TO ITS ATTRACTIVENESS GIVE IT A SENSE OF ISOLATION AND PRIVACY. THE BEACH IS USUALLY REACHED BY BOAT, AND THOSE WITH BETTER STAMINA, CAN ALSO REACH IT ON FOOT, ALL THE WAY ALONG JAZ BEACH. THIS BEACH MOSTLY ATTRACTS YOUNG ADVENTURERS.











# MOGREN BEACH

IF THE LOCALS WERE ASKED TO OPT FOR ONE OF THE MANY BEAUTIFUL BEACHES OF THE BUDVA RIVIERA - THEIR CHOICE WOULD SURELY BE MOGREN, JUST A FEW HUNDRED METERS AWAY FROM THE OLD TOWN. ONE OF THE MOST ATTRACTIVE BEACHES OF THE ADRIATIC, WHOSE TWO PARTS ARE CONNECTED BY A NATURAL TUNNEL, IS REACHED BY A NARROW FOOTPATH CARVED INTO THE ROCKS. THE TOTAL LENGTH OF THE BEACH IS 350 METERS. ACCORDING TO THE LEGEND, IT WAS NAMED AFTER A SHIPWRECKED SPANISH SAILOR CALLED MOGRINI WHO BUILT A CHURCH ON THE OTHER BEACH OF MOGREN AS A SIGN OF GRATITUDE. SWIMMING SEASON IN BUDVA WOULD BEGIN ON JUNE 13 WITH A PROCESSION ALL THE WAY UP TO THE CHURCH OF SV. ANTUN ON THE SECOND BEACH OF MOGREN. AFTER MASS, THE PEOPLE OF BUDVA WOULD SWIM IN THE SEA FOR THE FIRST TIME IN THE SEASON.













# 'BRIJEG OD BUDVE' BEACH

BRIJEG OD BUDVE ON THE WEST SIDE OF THE WALLS, IN THE IMMEDIATE VICINITY OF THE AVALA HOTEL, FACES THE OPEN SEA AND IN RECENT YEARS IT HAS BECOME AN ELITE BEACH.





# PIZANA

LOCATED BETWEEN THE PORT OF BUDVA AND THE EASTERN WALLS, PIZANA OR PIZANICA, AS THE LOCALS CALL IT, IS THE FAVORITE BEACH OF THE PEOPLE LIVING IN THE OLD TOWN. THIS BEAUTIFUL BEACH TUCKED AWAY UNDER THE OLD TOWN WALLS, OFFERS THE MAGNIFICENT VIEW OF THE ISLAND OF ST. NIKOLA.





J.P. "MORSKO DOBRO"



# SLOVENSKA PLAŽA

SLOVENSKA PLAŽA IS A 1,600-METER-LONG BEACH AND RUNS THE WHOLE LENGTH FROM THE TOWN PORT TO THE PARK HOTEL. IT WAS DECLARED A SWIMMING AREA AS EARLY AS 1920, AND IT WAS NAMED SLOVENSKA PLAZA BY THE CZECH TOURISTS WHO STAYED IN BUDVA IN 1935, AS IT IS STILL CALLED BY LOCALS AND TOURISTS TODAY. THE BEACH IS MOSTLY SANDY BOTH ON THE COAST AND IN THE SEA, AND THE COASTAL PINES IN THE IMMEDIATE HINTERLAND GIVE IT A SPECIAL CHARM AND PROVIDE SHADE ON HOT SUMMER DAYS. GUESTS OF NUMEROUS HOTELS IN THE HEART OF BUDVA VISIT THIS BEACH.







J.P. "MORSKO DOBRO"





# SAINT NIKOLA ISLAND

JUST 800 METERS FROM BUDVA, LAYS THE LARGEST ISLAND IN THE SOUTH ADRIATIC SEA – SAINT NIKOLA OR AS THE LOCALS NAMED IT – ŠKOLJ. WITH ALMOST 6 KM OF COASTLINE, THE ISLAND IS RUGGED AND CONSISTS OF NUMEROUS WELL-KEPT AND HIDDEN SWIMMING AREAS. STRANGE ROCKS AND VEGETATION, SANDY BEACHES AND SECLUSION OF THE ISLAND DURING THE SUMMER BUSTLE MAKE IT ONE OF THE GREATEST MONTENEGRIN ATTRACTIONS. ŠKOLJ IS CONNECTED TO BUDVA BY “TUNJA”, AN UNDERWATER SANDBANK WHICH YOU CAN CROSS ON FOOT DURING THE LOW TIDE, SINCE IN SOME PLACES THE SEA LEVEL GOES TO HALF A METER.













# DUKLEY BEACH

AN EXCLUSIVE, SMALL BEACH IS LOCATED IN A COVE AT THE BEGINNING OF CAPE ZAVALA, WITH LUXURY RESTAURANTS, APARTMENTS AND HOTEL FACILITIES IN ITS HINTERLAND. FACING WEST AND THE OLD TOWN, IT ATTRACTS TOURISTS WHO LOVE TO ENJOY THE BEAUTIFUL SUNSET ON THE BUDVA RIVIERA. THIS SANDY BEACH CAN BE REACHED ON FOOT FROM BUDVA OR BECICI.









# BEČIĆI

BEČIĆI BEACH IS TWO KILOMETERS LONG AND STRETCHES FROM BUDVA TO KAMENOVŌ AS A BEAUTIFUL ARCH. BACK IN 1935, IN PARIS, IT WAS AWARDED THE GRAND PRIX AS THE MOST BEAUTIFUL BEACH IN EUROPE. ITS MULTICOLORED PEBBLES IN THE VAST ARRAY OF COLORS BROUGHT TO THE BEACH BY FOUR STREAMS AND THE SEA HAS SHAPED THEM FOR THOUSANDS OF YEARS. AT THE VERY END OF BEČIĆI BEACH, TOWARDS PETROVAC, THERE IS AN OLD FISHING VILLAGE, NOW A FAMOUS TOURIST SPOT – RAFILOVIĆI. THE BEACH IN THIS PART, ALTHOUGH STILL SANDY, IS ALSO DECORATED WITH SOME ROCKS.








# RAFAILOVIĆI

AT THE VERY END OF BEČIĆI BEACH, 4 KM FROM BUDVA, IN THE DIRECTION OF SAINT STEFAN, IN RAFAILOVIĆI, THERE IS A SMALL BEACH CALLED DJEVIŠTENJE, LOCATED IN A BAY BELOW THE HILL BEARING THE SAME NAME. THE UNUSUAL PEBBLE BEACH WITH SANDY PARTS, IS UNIQUE FOR ITS RED ROCKS EMERGING FROM THE SEA, WHICH ARE A FREQUENT MOTIF IN SUMMER VACATION PHOTOS.







# KAMENOVO

BETWEEN BEČIĆI AND PRŽNO THERE IS ANOTHER BEAUTIFUL BUDVA BEACH – KAMENOVO. IT IS APPROX. 330 METERS LONG AND EASILY ACCESSIBLE DUE TO THE PROXIMITY OF THE MAIN ROAD. THE COST IS SANDY, AS IS THE SEABED. CRYSTAL CLEAR WATER ATTRACTS A LARGE NUMBER OF TOURISTS. YOU CAN REACH THE BEACH BY A WALKING PATH THAT CONNECTS KAMENOVO WITH BEČIĆI AND THEN BUDVA. LUSH, MEDITERRANEAN VEGETATION IS FOUND IN ITS HINTERLAND, AND IN SOME PLACES, TREES ARE REFLECTED IN THE WATER AND WHICH GIVE IT A SPECIFIC TURQUOISE COLOR.









J.P. "MORSKO DOBRO"



# PRŽNO

MEDITERRANEAN STONE HOUSES WITH VINE-COVERED TERRACES IN A NATURAL COVE IN PAŠTROVIĆI SEEM TO BE GUARDING THE SMALL, SANDY BEACH, ONLY 260 METERS LONG. THE BEACH, FRAMED BY THE SEA CLIFFS, FACES WEST, SO IN THE SUMMER THE SUN SHINES UNTIL THE EARLY EVENING HOURS. THE VIEW GOES ALL THE WAY TO BUDVA AND THEN TO JAZ. IN THE HINTERLAND OF THE BEACH THERE IS A FORMER FISHING VILLAGE, PRŽNO VILLAGE, NUMEROUS FAMILY RESTAURANTS AND LUXURIOUS SUITES, AS WELL AS THE MAESTRAL HOTEL.







J.P. "MORSKO DOBRO"





# QUEEN'S BEACH

AT THE VERY BEGINNING OF MILOČER PAK, IN THE PRISTINE COVE WITH LUSH VEGETATION, LIES THE QUEEN'S BEACH. BEAUTIFUL, FINE, WHITE SAND AND WEST-FACING POSITION INVITE YOU TO ENJOY THE BLUE SEA AND EXTRAORDINARY SUNSET.



An aerial photograph of a coastal landscape. In the upper left, a large, multi-story building with a red-tiled roof sits on a rocky cliff overlooking the sea. Below the cliff, a dense forest of green trees covers a hillside. At the bottom of the hill, a long, narrow beach stretches along the coast, bordered by a road and a green area. The sea is a deep blue color.

# MILOČER

THE KING'S BEACH IS LOCATED NEXT TO THE QUEEN'S BEACH,  
WITHIN THE MILOCER PARK, THE MOST EXCLUSIVE GREEN  
OASIS ON THE MONTENEGRIN COAST, WITH A SURFACE AREA  
OF 18 HECTARES.









J.P. "MORSKO DOBRO"





# SAINT STEFAN

IN FRONT OF ST. STEFAN, ONE OF THE MOST FAMOUS SUMMER RESORTS IN THE MEDITERRANEAN, UNIQUE ABOVE ALL THANKS TO ITS AUTHENTIC COASTAL ARCHITECTURE AND SUPERB LUXURY, THERE ARE TWO BEACHES: EAST AND WEST. THE BEACHES ARE SANDY, PINK AND REDDISH IN COLOR, LIKE THE CHARACTERISTIC STONE THAT CAN BE FOUND IN THIS PART OF PAŠTROVIĆI. THE SEAWATER IS CLEAR BLUE. MANY CELEBRITIES STAYING IN THIS TOWN-HOTEL, HAS CERTAINLY RAISED THE EXCLUSIVITY OF THE BEACHES WHERE YOU CAN MEET MANY FAMOUS PEOPLE FROM THE WORLD JET SET.







A scenic view of Crvena Glavica Beach. The image shows a deep blue sea with some white foam from waves breaking on rocks. In the background, there are steep, rocky cliffs covered in green vegetation. The sky is a clear, bright blue with a few wispy clouds. The overall scene is a beautiful coastal landscape.

# CRVENA GLAVICA BEACH

CRVENA GLAVICA IS THE FIRST ASSOCIATION OF THE FORMER NUDIST CAMP, ONE OF THE MOST BEAUTIFUL IN THE FORMER YUGOSLAVIA, LOCATED IN THE IMMEDIATE VICINITY OF ST. STEFAN, BELOW THE MAIN ROAD LEADING TO PETROVAC. TODAY, THE CAMP NO LONGER EXISTS, BUT SOME OF THE SEVEN SMALLER BEACHES OF THE SAME NAME ARE STILL USED BY NUDISTS IN SEARCH OF PEACE AND PRIVACY. THE BEACHES OF CRVENA GLAVICA ARE DIVERSE, SANDY, PEBBLY, IN PARTS ROCKY, RED SAND AND ROCKS THAT KEEP THEM FROM CURIOUS VIEWS. THE BEACHES ARE NAMED AFTER A HILL ('GLAVICA') THAT LOOMS OVER THEM, MADE OF RED ROCKS.





# GALIJE BEACH

GALIJE IS THE MOST BEAUTIFUL BEACH IN CRVENA GLAVICA COMPLEX AND ONE OF THE JEWELS OF THE BUDVA RIVIERA. THE BEACH, WITH ITS CHARACTERISTIC RED PEBBLES AND SAND, IS 100 METERS LONG, AS IF IT WERE CARVED INTO THE SAME CLIFFS OF UNUSUALLY STACKED STONE BLOCKS. THE BEACH CAN BE REACHED BY CAR, AND ITS DISTANCE FROM POPULATED TOURIST CENTERS MAKES IT IDEAL FOR AN "ESCAPE INTO THE WILD".













# DROBNI PIJESAK

IN A SECLUDED COVE, ON THE ROAD FROM ST. STEFAN TO PETROVAC, THERE IS ANOTHER ATTRACTIVE BEACH – DROBNI PIJESAK. THE YELLOW – WHITE SAND, FINE STONES AND ROCKS THAT FRAME THE BEACH, WITH ITS CHARACTERISTIC MEDITERRANEAN HINTERLAND, REMIND US OF WILD BEAUTY THAT BUDVA HAS TO OFFER. THERE IS A SOURCE OF DRINKING WATER ON THE BEACH, AND AN INTERESTING HISTORICAL STORY OF DROBNI PIJESAK SAYS THAT IT WAS ONCE OCCUPIED BY BANKADA - THE COURT OF THE TRIBAL CHIEFS PAŠTROVIĆI, WHO MADE THE MOST IMPORTANT DECISIONS FOR THEIR POPULATION.







A scenic view of a rocky coastline. The water is a vibrant turquoise color, transitioning to a deeper blue further out. The shore is composed of dark, jagged rocks. A stone sinkhole, a rectangular structure built into the rock, is visible on the right side of the image. In the background, a steep hillside is covered in dense green olive groves. At the top of the hill, several multi-story buildings with light-colored facades and blue accents are visible. The sky is a pale blue with some light clouds.

# PRESJEKE

AT THE HEART OF THE EPONYMOUS, STILL PRESERVED AREA, BETWEEN PETROVAC AND ST. STEFANA, SURROUNDED BY OLIVE GROVES AND STONE SINKHOLES, RIJEKA REŽEVIĆI BEACH IS LOCATED, KNOWN AMONG THE LOCALS AS THE PRESJEKE ('CROSSROADS'). A WATERFRONT RESTAURANT WITH AN ART GALLERY AND A GARDEN FULL OF SEASONAL VEGETABLES AND MEDITERRANEAN HERBS SEEMS TO HAVE GROWN INTO THE ENVIRONMENT AND HAS ALWAYS BEEN A PART OF IT. ONLY FEW KNOW ABOUT IT, WHICH ADDS EXTRA CHARM!



# PERAZIĆA DO

IN THE BAY BENEATH THE REŽEVIĆI MONASTERY, THERE IS A SMALL SANDY AND PEBBLY PERAZIĆA DO BEACH. FROM THE MAIN ROAD ONLY ONE CAN SEE ITS BEAUTY. FOR DECADES, THIS QUIET, SECLUDED PLACE HAS BEEN THE PLACE OF REST FOR SOME LOCALS AND TOURISTS WHO BUILT LUXURIOUS VILLAS IN ITS HINTERLAND. IT IS INCREASINGLY POPULAR TODAY, BUT STILL NOT AS POPULAR AS THE TOWN BEACHES.









# PETROVAC

THE TOWN BEACH AND THE WIDE PROMENADE IN ITS HINTERLAND REPRESENT PETROVAC'S EXIT TO THE SEA. THE BEACH IS ABOUT 600 METERS LONG, WITH AN AREA CLOSE TO 10,000 SQUARE METERS. THE COLOR OF THE SAND IS UNUSUAL, REDDISH.







J.P. "MORSKO DOBRO"









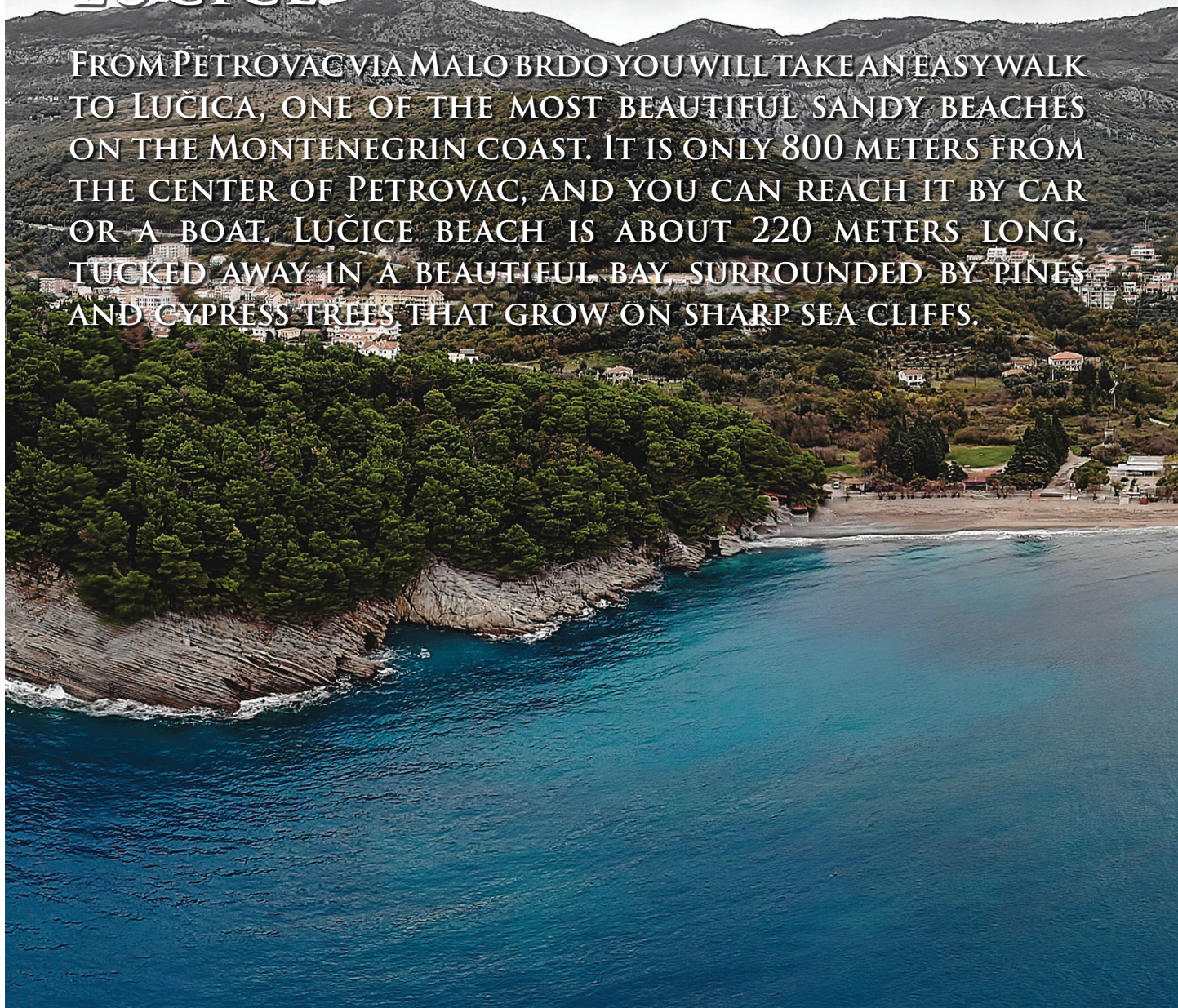
# SVETA NEDJELJA AND KATIČ ISLANDS

THE SMALL ISLANDS OF KATIČ AND SVETA NEDJELJA WITH A SMALL CHURCH AT THE TOP, WHICH ACCORDING TO LEGEND WAS BUILT BY A SHIPWRECKED SAILOR, ARE CONSIDERED AN ATTRACTION OF PETROVAC. THEY ARE SEVERAL HUNDRED METERS AWAY FROM THE SHORE AND CAN BE REACHED BY A TOURIST BOATS OR A PADDLEBOAT.



# LUČICE

FROM PETROVAC VIA MALO BRDO YOU WILL TAKE AN EASY WALK TO LUČICA, ONE OF THE MOST BEAUTIFUL SANDY BEACHES ON THE MONTENEGRIN COAST. IT IS ONLY 800 METERS FROM THE CENTER OF PETROVAC, AND YOU CAN REACH IT BY CAR OR A BOAT. LUČICE BEACH IS ABOUT 220 METERS LONG, TUCKED AWAY IN A BEAUTIFUL BAY, SURROUNDED BY PINES AND CYPRESS TREES THAT GROW ON SHARP SEA CLIFFS.











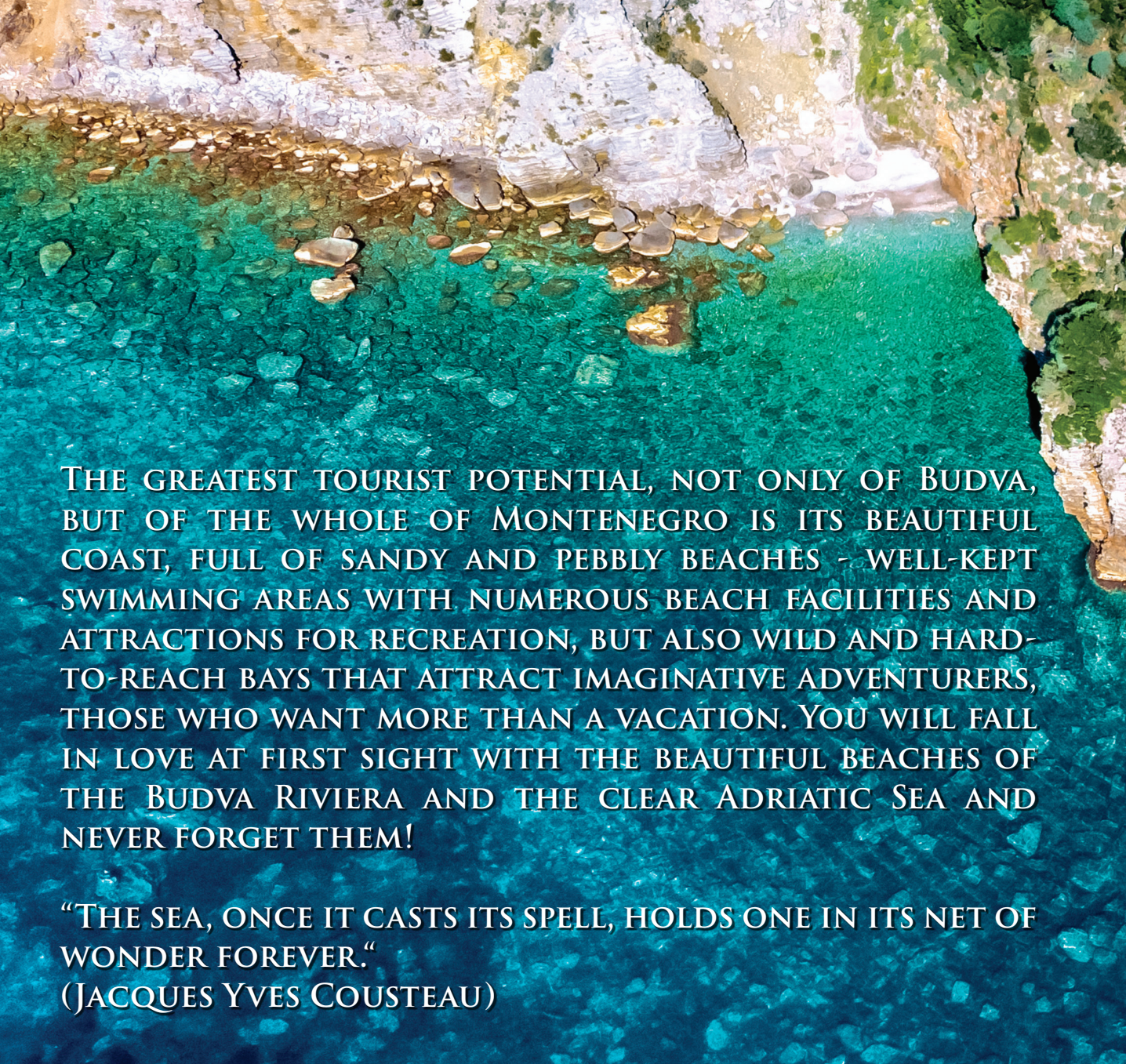
# BULJARICA

AT THE FOOT OF PAŠTROVSKA GORA, IN THE HEART OF THE MONTENEGRIN COAST, THERE IS THE LONGEST BEACH ON THE BUDVA RIVIERA, 2250 METERS LONG, SURFACE AREA 72,850 M<sup>2</sup>. PEBBLY, SANDY AND ROCKY, DIVERSE AND INTERESTING, LIKE BULJARIČKO POLJE IN ITS HINTERLAND, THANKS TO ITS PRISTINE, VIRGIN APPEARANCE, IS A TRUE EXAMPLE OF “WILD BEAUTY”. IT IS LOCATED EIGHTEEN KILOMETERS FROM BUDVA AND ABOUT THE SAME DISTANCE FROM BAR. IT IS ONLY TWO KILOMETERS FROM PETROVAC.







An aerial photograph of a coastline. The top of the image shows a rugged, light-colored rocky shore with some green vegetation. Below the shore is a narrow, light-colored sandy beach. The water is a vibrant turquoise color, with numerous small, dark rocks visible beneath the surface. The water extends to the bottom of the frame.

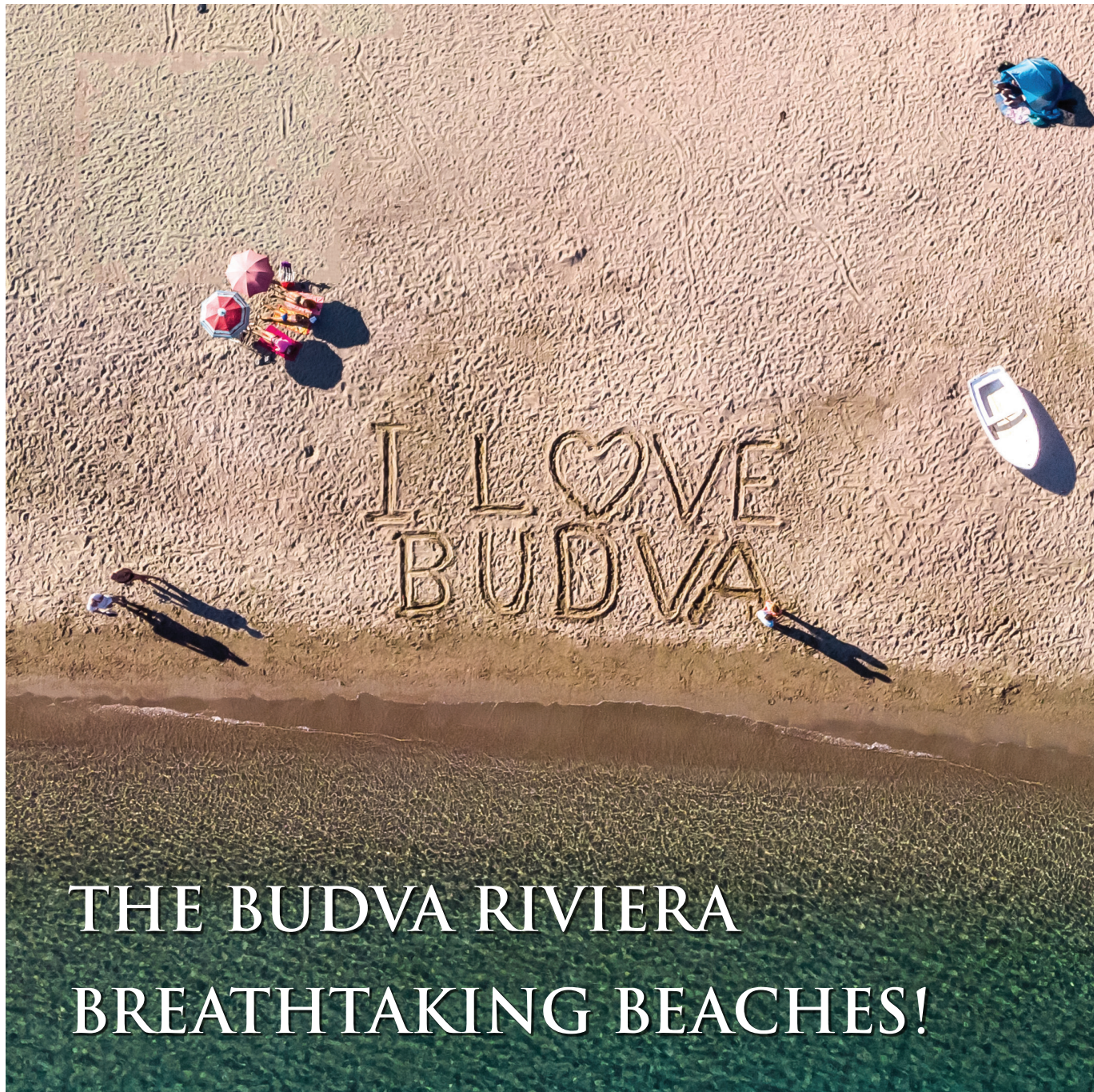
THE GREATEST TOURIST POTENTIAL, NOT ONLY OF BUDVA, BUT OF THE WHOLE OF MONTENEGRO IS ITS BEAUTIFUL COAST, FULL OF SANDY AND PEBBLY BEACHES - WELL-KEPT SWIMMING AREAS WITH NUMEROUS BEACH FACILITIES AND ATTRACTIONS FOR RECREATION, BUT ALSO WILD AND HARD-TO-REACH BAYS THAT ATTRACT IMAGINATIVE ADVENTURERS, THOSE WHO WANT MORE THAN A VACATION. YOU WILL FALL IN LOVE AT FIRST SIGHT WITH THE BEAUTIFUL BEACHES OF THE BUDVA RIVIERA AND THE CLEAR ADRIATIC SEA AND NEVER FORGET THEM!

“THE SEA, ONCE IT CASTS ITS SPELL, HOLDS ONE IN ITS NET OF WONDER FOREVER.”  
(JACQUES YVES COUSTEAU)









THE BUDVA RIVIERA  
BREATHTAKING BEACHES!



## **BUDVA BEACHES**

### *Editor*

Uroš Šovljanski

### *English translation*

Ivana Ikodinović

### *Proofreading*

Andrijana Sajko

### *Design*

Balša Bajagić

### *Copies*

1000

### *First published*

Budva, 2020

### *Prints*

Publikum, Beograd

### *Published by*

Budva Tourism Organization

Meditranska 8/6

phone: +382 (0) 33 402 814

[www.budva.travel](http://www.budva.travel)

e-mail: [info@budva.travel](mailto:info@budva.travel)

CIP - Каталогизација у публикацији  
Национална библиотека Црне Горе, Цетиње

ISBN 978-9940-675-13-4  
COBISS.CG-ID 40160016





*Meditranska 8/6,  
85310 Budva, Montenegro  
tel: +382(0)33/402-814  
e-mail: [info@budva.travel](mailto:info@budva.travel)  
web: [www.budva.travel](http://www.budva.travel)*

ISBN 978-9940-675-13-4

